

**LAC STE. ANNE COUNTY  
PROVINCE OF ALBERTA  
BYLAW 22-2017-01-2023**

**A BYLAW TO CONTROL LAND USE AND AMEND BYLAW 22-2017  
THE LAC STE. ANNE COUNTY LAND USE BYLAW**

**WHEREAS**, Section 640 of the *Municipal Government Act*, RSA 2000, c M-26, requires that a municipality adopt a land use bylaw.

**AND WHEREAS** on April 11, 2019 the Council of Lac Ste. Anne County passed Bylaw #22-2017, the Lac Ste. Anne County Land Use Bylaw.


**AND WHEREAS** the Council of Lac Ste. Anne County has determined the Lac Ste. Anne County Land Use Bylaw #22-2017 should be amended.

**NOW THEREFORE** after due compliance with the relevant provisions of the Municipal Government Act and Bylaw # 22-2017, as amended, the Council duly assembled hereby enacts as follows:

**1. Citation**


1. This Bylaw may be cited as "Land Use Bylaw Amendments - Redistricting".
2. The Lac Ste. Anne County Land Use Bylaw #22-2017 is hereby amended by:
  - a. Redistricting the lands legally described in the column entitled "Short Legal" in the table in Schedule "A" from the district listed in the column "Current" to the district listed in the column entitled "Proposed";
  - b. Amending Map(s) and Region(s) referenced in the column entitled "Map Regions" in the table in Schedule "A" to reflect the redistricting of the lands legally described in described in the column entitled "Short Legal" in the table in Schedule "A"

Read a first time this 30th day of March, A.D. 2023.


  
\_\_\_\_\_  
Reeve  
(seal)  
County Manager

Public Hearing held on the 17<sup>th</sup> day of May, A.D. 2023.

Read a second time this 17<sup>th</sup> day of May, A.D. 2023.

  
\_\_\_\_\_  
Reeve  
(seal)  
County Manager

Read a third time this 17<sup>th</sup> day of May, A.D. 2023.

  
\_\_\_\_\_  
Reeve  
(seal)  
County Manager

**SCHEDULE "A"****BYLAW NO. 22-2017-01-2023****A BYLAW TO AMEND BYLAW 22-2017**

ROLL	RURAL LEGAL	SHORT LEGAL	Current	Proposed	Map Regions	ACRES
5609094003	NE 9-56-9 W5	2222031 1 1	Agriculture 1 (AG1)	Country Living Residential (CLR)	Region B - Map 2	8.48
5609134004	NE 13-56-9 W5	2220651 1 4	Agriculture 1 (AG1)	Country Residential Ranch (CRR)	Region B - Map 2	11.91
5605151002	SE 15-56-5 W5	2221899 1 1	Agriculture 1 (AG1)	Country Residential Ranch (CRR)	Region C - Map 3	15.
5405292002	SW 29-54-5 W5	2221999 1 1	Agriculture 1 (AG1)	Country Living Residential (CLR)	Region D - Map 4	3.01
5405292003	SW 29-54-5 W5	2221999 2 1	Agriculture 1 (AG1)	Country Residential Ranch (CRR)	Region D - Map 4	10.55
5405292004	SW 29-54-5 W5	2221999 2 2	Agriculture 1 (AG1)	Country Living Residential (CLR)	Region D - Map 4	7.22
5502251002	SE 25-55-2 W5	2221048 1 1	Agriculture 1 (AG1)	Country Living Residential (CLR)	Region E,F - Maps 5,6	2.97
5502344003	NE 34-55-2 W5	2221052 1 1	Agriculture 1 (AG1)	Country Living Residential (CLR)	Region E,F - Maps 5,6	4.99
5401142004	SW 14-54-1 W5	2220863 1 1	Agriculture 1 (AG1)	Country Residential Ranch (CRR)	Region F - Map 6	11.22
5402244003	NE 24-54-2 W5	2221669 A 2	Agriculture 1 (AG1)	Country Living Residential (CLR)	Region F - Map 6	5.12
5402244004	NE 24-54-2 W5	2221669 A 3	Agriculture 1 (AG1)	Country Living Residential (CLR)	Region F - Map 6	5.04
5502042002	SW 4-55-2 W5	2220664 1 1	Agricultural Fringe (AGF)	Country Living Residential (CLR)	Region F - Map 6	2.99
5502042003	SW 4-55-2 W5	2220664 1 2	Agricultural Fringe (AGF)	Country Living Residential (CLR)	Region F - Map 6	2.99
5502042004	SW 4-55-2 W5	2220664 2 1	Agricultural Fringe (AGF)	Country Residential Ranch (CRR)	Region F - Map 6	10.65
5601181003	SE 18-56-1 W5	2220997 1 2	Agriculture 1 (AG1)	Country Residential Ranch (CRR)	Region E - Map 5	10.01
5602212003	SW 21-56-2 W5	2220319 1 1	Agriculture 1 (AG1)	Country Living Residential (CLR)	Region E - Map 5	7.14