

LAC STE. ANNE COUNTY
PROVINCE OF ALBERTA
BYLAW 04-2022

BEING A BYLAW OF LAC STE. ANNE COUNTY FOR THE PURPOSES OF REMOVING THE MUNICIPAL RESERVE DESIGNATION FROM LANDS WITHIN THE COUNTY.

WHEREAS pursuant to Part 17, Section 675(1) of the Municipal Government Act, R.S.A. 2000, being Chapter M.26.1 of the Revised Statutes of Alberta, provides that a council may pass a Bylaw to remove the designation 'municipal reserve' from a lot; and

WHEREAS the Council of Lac Ste. Anne County deems it appropriate and desirable to proceed with a Bylaw to remove the municipal reserve designation from a number of lots; and

WHEREAS the Council of Lac Ste. Anne County desires to sell, lease or otherwise dispose of the lots; and

WHEREAS pursuant to Part 17, Section 674 of the Municipal Government Act, R.S.A. 2000, being Chapter M.26.1 of the Revised Statutes of Alberta, requires the Council of a municipality to hold a public hearing and advertise such a Bylaw in accordance with Sections 203 and Section 606 of the Act respectively;

NOW THEREFORE the Council of Lac Ste. Anne County, in Council duly assembled and under the authority of the Municipal Government Act and amendments thereto, hereby propose the following bylaw:

That the municipal reserve designation be removed on the following lands described below:

1. Lot 3R, Plan 5149 TR, Part of NW Quarter Section 35 Township 53 Range 04 West of the 5th Meridian containing 6.45 hectares (15.93 acres) more or less;
2. Lot 7R, Block 4, Plan 782 1310, Eagle Ridge, Part of NW Quarter Section 15 Township 54 Range 01 West of the 5th Meridian containing 5.97 hectares (14.75 acres) more or less;
3. Lot 7R, Block 2, Plan 7521407 Spruce Lane, Part of SW Quarter Section 04 Township 54 Range 02 West of the 5th Meridian containing 8.92 hectares (22.03 acres) more or less;
4. Lot 3R, Block 2, Plan 782 0942, Vahalla Acres, Part of NW Quarter Section 29 Township 54 Range 02 West of the 5th Meridian containing 4.90 hectares (12.10 acres) more or less;
5. Lot 5MSR, Block 4, Plan 8020622, Paradise Estates, Part of NW Quarter Section 07 Township 54 Range 03 West of the 5th Meridian containing 9.67 hectares (23.90 acres) more or less;
6. Lot 15R, Plan 7921072, Ardea Park, Part of NW Quarter Section 16 Township 55 Range 01 West of the 5th Meridian containing 3.99 hectares (9.87 acres) more or less;
7. Lot 6MR, Plan 8222558, Cheviot Hills, Part of NE Quarter Section 16 Township 55 Range 01 West of the 5th Meridian containing 6.47 hectares (15.99 acres) more or less.

Pursuant to Section 675(2) of the Municipal Government Act, the Registrar for the North Alberta Land Registration District shall make all cancellations, issue all new certificates of

title and do such things as are necessary, in their opinion, to give effect to this Bylaw; including, but not restricted to, carrying forward all encumbrances, charges, liens, interests, and reservations as to mines and minerals in the existing certificate(s) of title.

First Reading carried the 10th day of February, A.D. 2022.



Reeve (Seal)

County Manager (Seal)

Public Hearing held the 10th day of March, A.D. 2022.

Second Reading carried the 10th day of March, A.D. 2022.



Reeve (Seal)

County Manager (Seal)

Third Reading carried the 10th day of March, A.D. 2022.

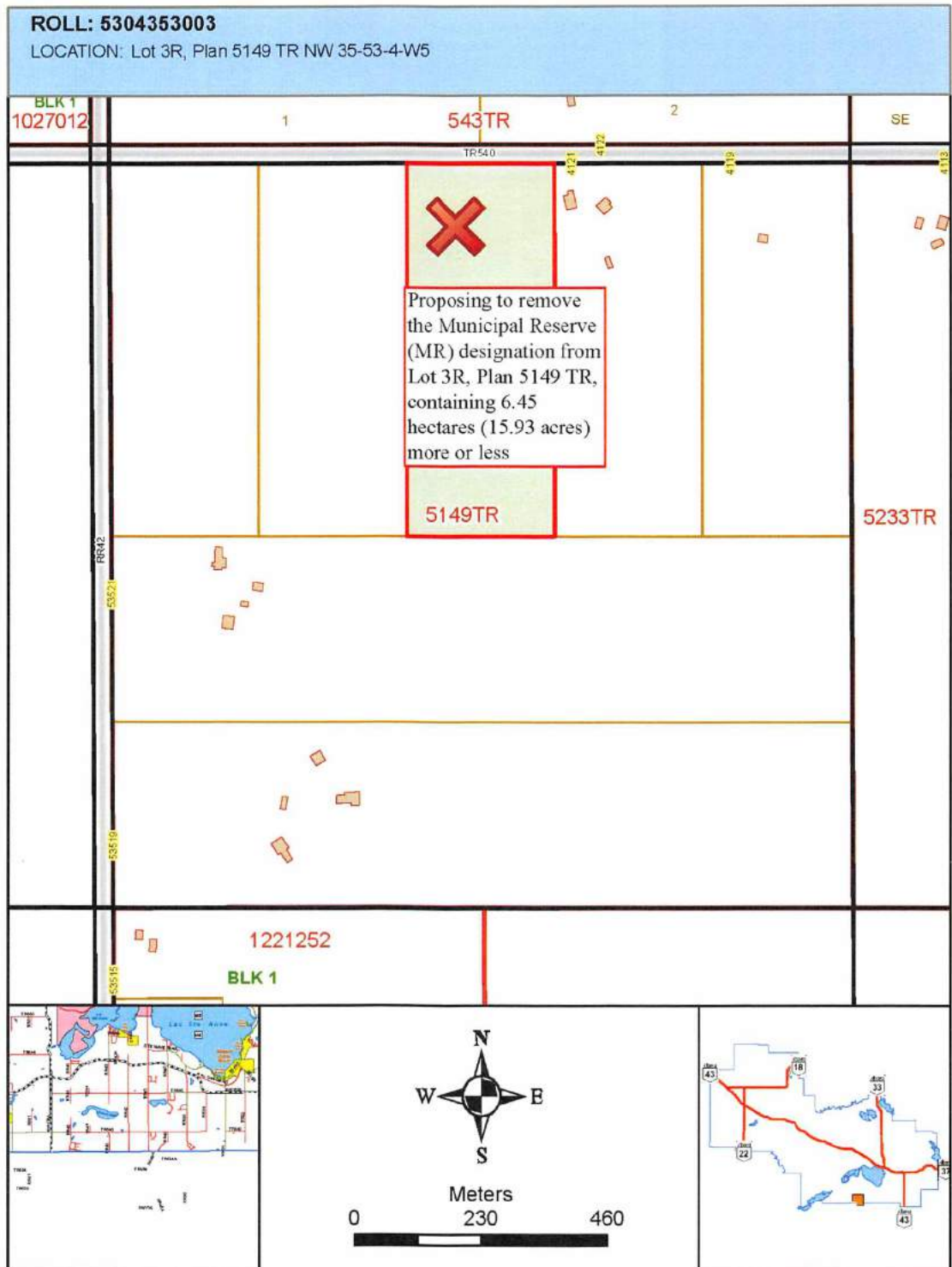


Reeve (Seal)

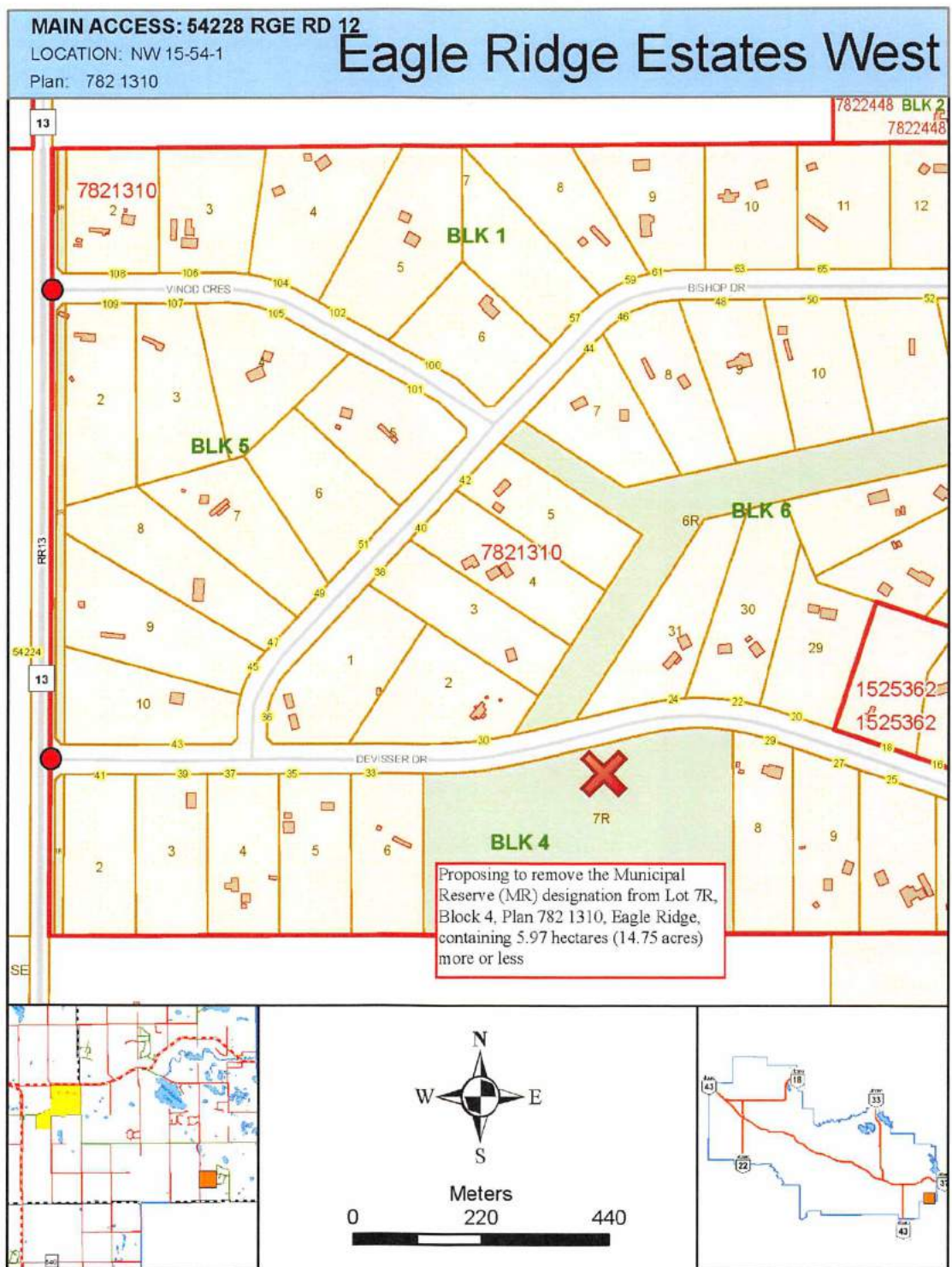
County Manager (Seal)

SCHEDULE "A"

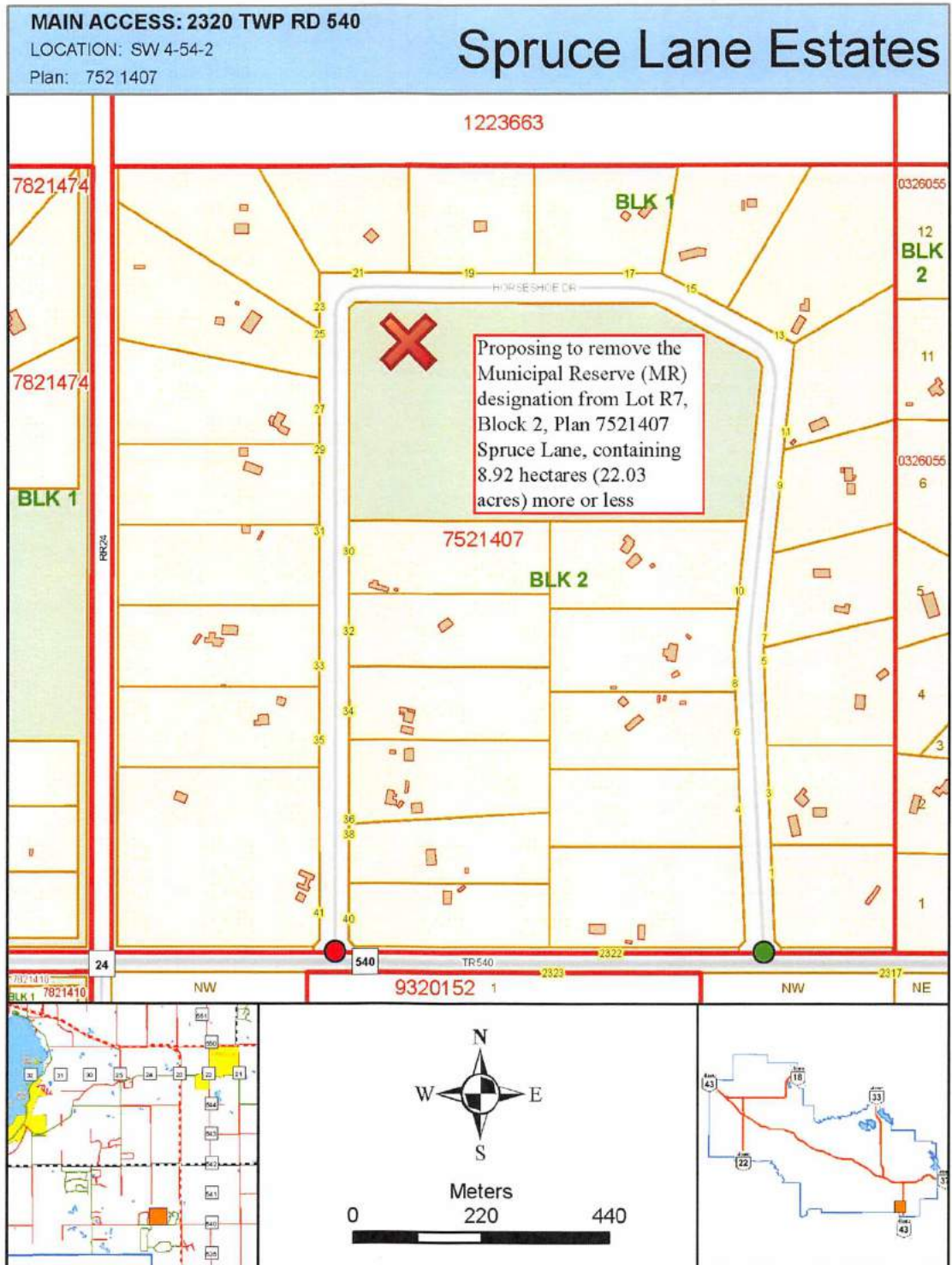
1. Lot 3R, Plan 5149 TR, Part of NW Quarter Section 35 Township 53 Range 04 West of the 5th Meridian containing 6.45 hectares (15.93 acres) more or less;



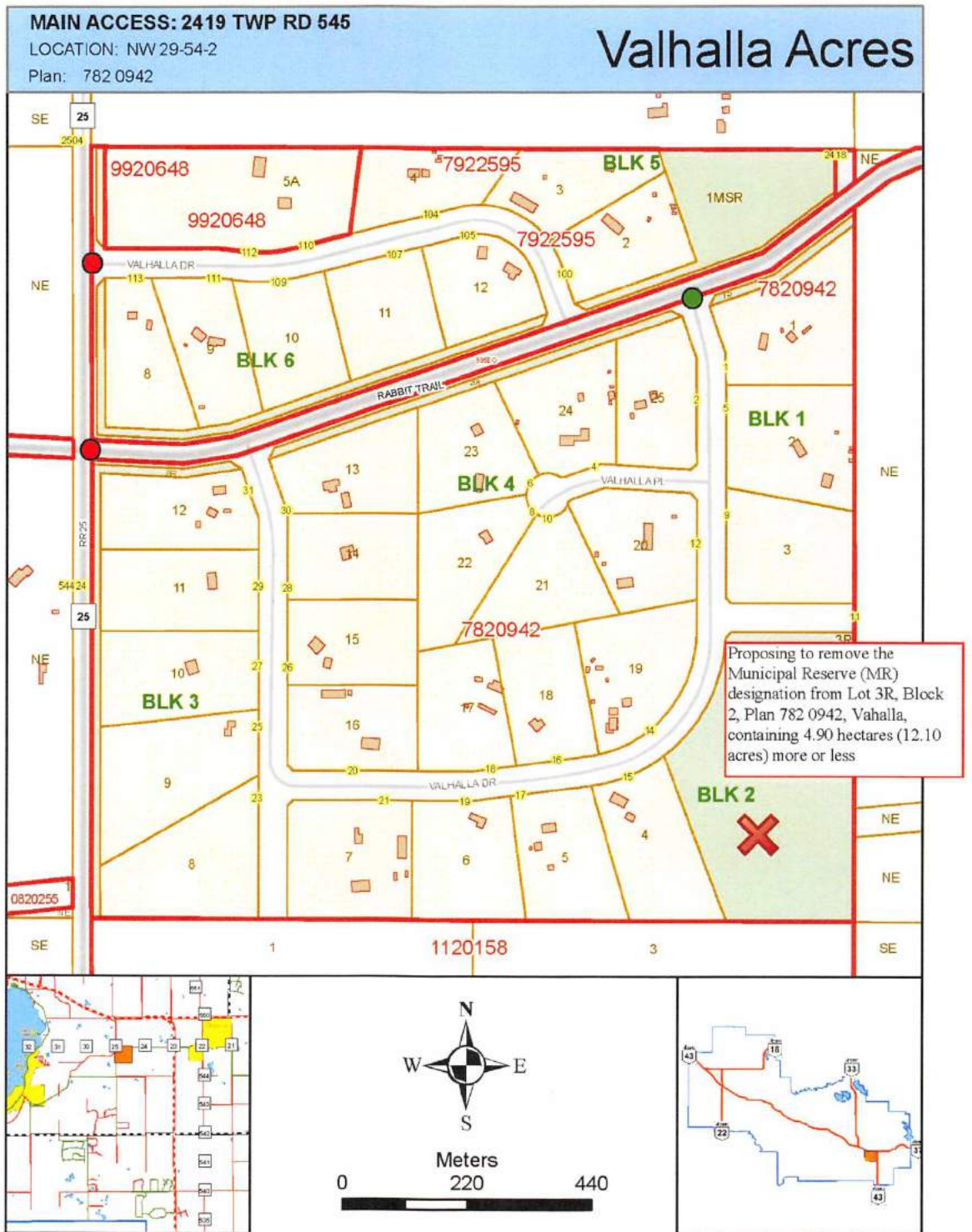
- Lot 7R, Block 4, Plan 782 1310, Eagle Ridge, Part of NW Quarter Section 15 Township 54 Range 01 West of the 5th Meridian containing 5.97 hectares (14.75 acres) more or less;



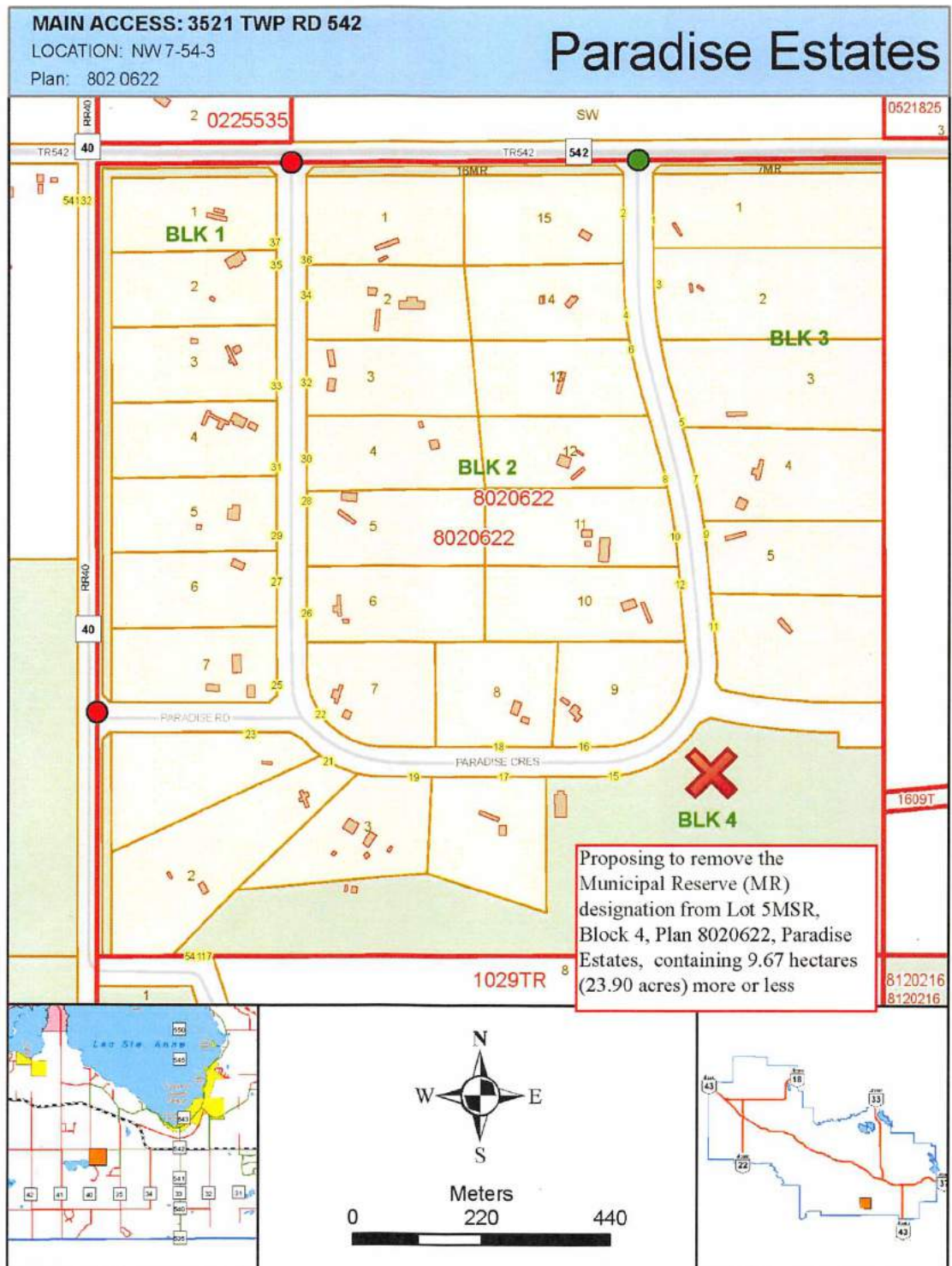
- Lot 7R, Block 2, Plan 7521407 Spruce Lane, Part of SW Quarter Section 04 Township 54 Range 02 West of the 5th Meridian containing 8.92 hectares (22.03 acres) more or less;



4. Lot 3R, Block 2, Plan 782 0942, Vahalla, Part of NW Quarter Section 29 Township 54 Range 02 West of the 5th Meridian containing 4.90 hectares (12.10 acres) more or less;



5. Lot 5MSR, Block 4, Plan 8020622, Paradise Estates, Part of NW Quarter Section 07 Township 54 Range 03 West of the 5th Meridian containing 9.67 hectares (23.90 acres) more or less;



7. Lot 6MR, Plan 8222558, Cheviot Hills, Part of NE Quarter Section 16 Township 55 Range 01 West of the 5th Meridian containing 6.47 hectares (15.99 acres) more or less.

